




DATE OF WALKABOUT: 12/5/2016	TIME: 9:45am	SCHEDULE OF ISSUES OUTSIDE THE REMIT OF THE VILLAGE TASKFORCE TEAM		PARISH: CHERRY BURTON	
MEETING PLACE: Next to the pond, Main Street, Cherry Burton				VILLAGE(S): Cherry Burton and Gardham	
PARISH AND AREA LIAISON OFFICER:	Ruth Wilson (RW)	VTF COORDINATOR:	Ian Callan (IC)	HIGHWAYS AREA ENGINEER:	Iain Sugdon (IS)
WALKABOUT ATTENDED BY:	RW, IC and IS (ERYC) Cllr Peter Wardale, Cllr Nicola Jeffrey and Cllr James Slingsby (Parish Councillors)				

ITEM NO.	VILLAGE/ROAD	ELEMENT			LOCATION/DETAILS	COMMENTS
1	CHERRY BURTON: Main Street	C'Way Pothole		Signage	Pond – enquiry re: repair/repainting rails/posts. IS advised that this does not fall under ERYC's responsibility - the Parish Council will pursue with the appropriate people if necessary.	
		F'Way Pothole		Sweeping		
		Painting		Other ■		
2	Main Street	C'Way Pothole		Signage	Outside no. 64 – ivy encroaching/overhanging footway. Referred to Paula Parker, Streetscene Enforcement Officer 24/05/16 to write to occupier.	
		F'Way		Sweeping		
		Painting		Other ■		
3	Main Street	C'Way Pothole		Signage	Outside 'Home Farm Cottage' – repair footway. Note made by IS - Highways Area Engineer - to arrange works (patching).	
		F'Way	■	Sweeping		
		Painting		Other		
4	Main Street	C'Way Pothole	■	Signage	Outside St Michael's Church/opposite 'Cherry Burton House' – fill pothole x 1. Note made by IS - Highways Area Engineer - to arrange works.	
		F'Way Pothole		Sweeping		
		Painting		Other		
5	Main Street	C'Way Pothole		Signage	On wall of 'Hall Cottage' – enquiry re: two mirrors overhanging/obstructing the footway which were apparently installed by Mr Clark of Cherry Burton Hall – permission given? Note made by IS - Highways Area Engineer to investigate.	
		F'Way Pothole		Sweeping		
		Painting		Other ■		


ITEM NO.	VILLAGE/ROAD	ELEMENT			LOCATION/DETAILS	COMMENTS
6	Main Street	C'Way		Signage	Next to pond/opposite Cherry Burton Play Area – reinstate offlet drain into pond. Note made by IS - Highways Area Engineer to arrange works.	
		F'Way Pothole		Sweeping		
		Painting		Other		
7	Main Street	C'Way Pothole	■	Signage	<p>'The School Access Road' – entrance to Cherry Burton C Of E VC Primary School - enquiry made re: filling of potholes.</p>  <p>IS advised that as the area concerned is beyond the extent of the public highway - the school no doubt has its own arrangements in place regarding this type of work.</p>	
		F'Way Pothole		Sweeping		
		Painting		Other		

ITEM NO.	VILLAGE/ROAD	ELEMENT			LOCATION/DETAILS	COMMENTS
8	Main Street	C'Way Pothole		Signage	<p>Outside no. 44 –hedge/vegetation overhanging/ obstructing the footway.</p>  <p>Referred to Paula Parker, Streetscene Enforcement Officer 24/05/16 to write to occupier.</p>	
		F'Way Pothole		Sweeping		
		Painting		Other		
9	Main Street	C'Way Pothole		Signage	<p>Outside Costcutter/Post Office, 40 Main Street – damaged white verge markers (x 3 in no.).</p> <p>Note made by IS - Highways Area Engineer to arrange for replacements or wooden posts instead.</p>	
		F'Way Pothole		Sweeping		
		Painting		Other		
10	Main Street	C'Way Pothole		Signage	<p>Repeat request by Parish Council (and a resident who approached us during the 'Walkabout') for a weight restriction through the village.</p> <p>Apparently been advised previously that the volume of vehicles does not meet the relevant criteria.</p> <p>Referred to Helen Firth, Senior Engineer - Traffic and Parking 24/5/16 for comment.</p>	
		F'Way Pothole		Sweeping		
		Painting		Other		


ITEM NO.	VILLAGE/ROAD	ELEMENT			LOCATION/DETAILS	COMMENTS
11	Main Street	C'Way Pothole		Signage	Between the Bay Horse Inn (no. 34) and Cherry Burton Village Hall (no. 4) – repair footway. Note made by IS - Highways Area Engineer - to arrange works ('top and turn').	
		F'Way Pothole		Sweeping		
		Painting		Other		
12	Main Street	C'Way Pothole		Signage	Outside nos. 7 and 9 – request by Parish Council (JS) for hedge/vegetation to possibly be trimmed which is obstructing the footway. Referred to Paula Parker, Streetscene Enforcement Officer 24/05/16 to inspect and write to occupier(s) if appropriate.	UPDATE 6/6/16. Hedge/vegetation appears to be in line with lamp column so no action at this stage. Will monitor. (RW)
		F'Way Pothole		Sweeping		
		Painting		Other		
13	Main Street	C'Way Pothole		Signage	Outside Cherry Burton Village Hall (no. 4) – replace pedestrian barriers (x 2 in no @ 4m.). Note made by IS - Highways Area Engineer.	
		F'Way	■	Sweeping		
		Painting		Other		
14	Main Street	C'Way Pothole		Signage	Outside Cherry Burton Village Hall (no. 4) – clean out/repair gully. Note made by IS - Highways Area Engineer.	
		F'Way Pothole		Sweeping		
		Painting		Other		
15	Main Street	C'Way Pothole		Signage	Junction with Bishop Burton Road – enquiry made by Parish Council re; improving visibility at the junction. IS suggested possible build-out/extension of footway but budget constraints etc.	
		F'Way Pothole		Sweeping		
		Painting		Other		



ITEM NO.	VILLAGE/ROAD	ELEMENT			LOCATION/DETAILS	COMMENTS
16	Main Street	C'Way Pothole		Signage	Crossroads - junction with the B1248 (Malton Road) and Leconfield Road – repeat request for improvements (traffic lights/roundabout) as concern re: speed of traffic/possible accidents here. Referred to Helen Firth, Senior Engineer - Traffic and Parking 24/5/16 for comment.	
		F'Way Pothole		Sweeping		
		Painting		Other		
17	Main Street	C'Way Pothole		Signage	Next to bus shelter/Electric sub-station/opposite no. 10 – repair footway. Note made by IS - Highways Area Engineer (to 'top and turn').	
		F'Way	■	Sweeping		
		Painting		Other		
18	Canada Drive	C'Way Pothole		Signage	Outside no. 3 Main Street/77 Canada Drive - hedge/vegetation obstructing/overhanging the footway. 	
		F'Way Pothole		Sweeping		
		Painting		Other		
19	Canada Drive	C'Way Pothole		Signage	Outside nos. 73 and 75 – repair footway. Note made by IS - Highways Area Engineer (to 'top and turn' - will also offer a dropped kerb extension to no. 75).	
		F'Way	■	Sweeping		
		Painting		Other		

ITEM NO.	VILLAGE/ROAD	ELEMENT				LOCATION/DETAILS	COMMENTS
20	Canada Drive	C'Way Pothole		Signage		Outside no. 65, 67 and 150 – repair footway. Note made by IS - Highways Area Engineer (to repair and lift kerbs slightly).	
		F'Way	■	Sweeping			
		Painting		Other			
21	Canada Drive	C'Way Pothole		Signage		Outside no. 61 – repair footway and kerb. Note made by IS - Highways Area Engineer (to repair footway and reset kerb).	
		F'Way	■	Sweeping			
		Painting		Other			
22	Canada Drive	C'Way Pothole		Signage		Outside nos. 57/59 and 53/55 – repair footway. Note made by IS - Highways Area Engineer.	
		F'Way Pothole		Sweeping			
		Painting		Other			
23	Elm Drive	C'Way Pothole		Signage		Outside no. 19 – repair footway/bury pipe (presumably installed by resident/to do with flooding some years ago?) Note made by IS - Highways Area Engineer.	
		F'Way	■	Sweeping			
		Painting		Other			
24	Elm Drive	C'Way Pothole		Signage		On the corner/junction with nos. 20-44 (evens) – repair footway. Note made by IS - Highways Area Engineer – possible flood/erosion issue under footway (to refer to Yorkshire Water ['North Drain']).	
		F'Way	■	Sweeping			
		Painting		Other			

ITEM NO.	VILLAGE/ROAD	ELEMENT			LOCATION/DETAILS	COMMENTS
25	Main Street	C'Way Pothole		Signage	<p>In corner of field – on the right hand side (when heading out of Cherry Burton)/on the south east side of the junction with the B1248 – tree leaning at an angle.</p>  <p>12/05/2016 12:25</p> <p>Referred to Neil Lemmon, Arboriculture Supervisor 24/5/16 to inspect tree – is it a risk to highway users/do we need to write to the landowner?</p>	
		F'Way Pothole		Sweeping		
		Painting		Other		
26	The Meadows	C'Way Pothole		Signage	<p>Opposite no. 8 – repair footway. Note made by IS - Highways Area Engineer</p>	
		F'Way	■	Sweeping		
		Painting		Other		

ITEM NO.	VILLAGE/ROAD	ELEMENT			LOCATION/DETAILS	COMMENTS
27	The Meadows	C'Way Pothole		Signage	Outside no. 71 – repair footway. Note made by IS - Highways Area Engineer (patching).	
		F'Way Pothole		Sweeping		
		Painting		Other		
28	The Meadows	C'Way Pothole		Signage	Outside no. 118 – repair surround to BT cover. IS to pass to Engineer/Assistant Engineer (to advise BT by way of a Section 81).	
		F'Way	■	Sweeping		
		Painting		Other		
29	The Meadows	C'Way Pothole	■	Signage	'Playing Fields Access Road' – off The Meadows – enquiry made by Parish Council re: filling in a number of potholes here. IS advised that it is a private road and as such is not ERYC's responsibility - we are unable to help.	
		F'Way Pothole		Sweeping		
		Painting		Other		
30	The Meadows	C'Way Pothole		Signage	Outside no. 126 – rocking BT cover. IS to pass to Engineer/Assistant Engineer (to advise BT by way of a Section 81).	
		F'Way	■	Sweeping		
		Painting		Other		
31	Bishop Burton Road	C'Way Pothole		Signage	Outside no. 27/opposite no. 46 – concrete (inspection chamber?) lids (x 4 in total) are a trip hazard. Note made by IS - Highways Area Engineer (to refer to the appropriate ERYC officer/arrange as necessary).	
		F'Way	■	Sweeping		
		Painting		Other		
32	Bishop Burton Road	C'Way Pothole		Signage	Opposite no. 36 – same as item no. 31. Note made by IS - Highways Area Engineer (to refer to the appropriate ERYC officer/arrange as necessary).	
		F'Way	■	Sweeping		
		Painting		Other		
33	Bishop Burton Road	C'Way Pothole		Signage	Opposite no. 32/at junction with Two Riggs – KC cover – possible trip hazard. IS to pass to Engineer/Assistant Engineer (to advise BT by way of a Section 81).	
		F'Way	■	Sweeping		
		Painting		Other		

ITEM NO.	VILLAGE/ROAD	ELEMENT				LOCATION/DETAILS	COMMENTS
34	Bishop Burton Road	C'Way Pothole		Signage		<p>At junction with Thornleys – damaged salt bin – the Parish Council advised that they did report this previously but nothing has happened.</p>  <p>Referred to Liam Jackson - Assistant Engineer 24/5/16 to inspect and comment.</p>	
		F'Way Pothole		Sweeping			
		Painting		Other	■		
35	Highgate	C'Way Pothole		Signage		<p>Between end of footway (next to White Walls, no. 3 Highgate) and end of footway (next to junction of Highcroft), request for the bank to be pushed back (to reveal full extent/width of carriageway) and for the vegetation to be cut back – in view of narrowness of carriageway and poor visibility for drivers exiting Highcroft. General discussion re: how odd it is that the footway has a break in it here.</p>	
		F'Way Pothole		Sweeping			
		Painting		Other	■		

ITEM NO.	VILLAGE/ROAD	ELEMENT			LOCATION/DETAILS	COMMENTS
					  <p>IS advised that this is no doubt because presumably this particular area of land is privately owned.</p> <p>Mapping system checked subsequently – historic maps show that there never used to be any footway here at all – one was presumably added when the houses in Highcroft were built? Don't know if the landowner was approached (by us/developer?) at that time to ask for part of his land to be changed to a footway?</p>	