





ITEM NO.	VILLAGE/ROAD	ELEMENT				LOCATION/DETAILS	COMMENTS
						<p>Can IS - Highways Area Engineer investigate and comment, and if appropriate, ask Streetscene Enforcement to contact landowner. In the meantime IC advised he would trim along the bottom of the bank - see item no. 17 on the other ('Village Taskforce') schedule.</p>	
36	Highgate	C'Way Pothole		Signage		<p>Outside no. 12 - request by Parish Council for area at back of footway to be cut/trimmed (a lot of dandelions, weeds and wild flowers here).            Advised by IS and IC that not really appropriate as could lead to complaints from no. 12. Neighbours further along maintain a similar area outside their property.</p>	
		F'Way Pothole		Sweeping			
		Painting		Other	■		



ITEM NO.	VILLAGE/ROAD	ELEMENT			LOCATION/DETAILS	COMMENTS
37	Highgate	C'Way		Signage	Outside no. 14 - standing water.  	
		F'Way Pothole		Sweeping		
		Painting		Other		
IS – Highways Area Engineer to request Yorkshire Water to investigate.						


ITEM NO.	VILLAGE/ROAD	ELEMENT			LOCATION/DETAILS	COMMENTS
38	Highgate	C'Way Pothole		Signage	Outside no. 20 18A hedge/vegetation obstructing/overhanging the footway.  	
		F'Way Pothole		Sweeping		
		Painting		Other		


Referred to Paula Parker, Streetscene Enforcement Officer 24/05/16 to write to occupier.

ITEM NO.	VILLAGE/ROAD	ELEMENT			LOCATION/DETAILS	COMMENTS	
39	Highgate	C'Way Pothole		Signage	Outside 'Dale Garth' (no. 22) hedge/vegetation obstructing/overhanging the footway.	Ivy gone as at 31/5/16	
		F'Way Pothole		Sweeping			
		Painting		Other			■
							
							
					Referred to Paula Parker, Streetscene Enforcement Officer 24/05/16 to inspect/write to occupier.		



ITEM NO.	VILLAGE/ROAD	ELEMENT			LOCATION/DETAILS	COMMENTS		
40	Highgate	C'Way Pothole		Signage	■	<p>Between the junctions of The Drive and Highcroft – refresh centre white lining as per existing – 4m mark, 2m gap (carriageway – 7m wide) – total distance of approx. 250m.</p> <p><b>IS to pass to Technical Assistant to order works.</b></p>		
		F'Way Pothole		Sweeping				
		Painting		Other				
41	Highgate	C'Way Pothole		Signage	■	<p>At junction with Etton Road – fingerpost arms need repainting or possibly replacing. Concrete post needs repainting/possibly resetting too (leaning slightly).</p>  		
		F'Way Pothole		Sweeping				
		Painting		Other				

ITEM NO.	VILLAGE/ROAD	ELEMENT				LOCATION/DETAILS	COMMENTS
					 <p data-bbox="1137 545 1675 609">IS to pass to Technical Assistant to inspect and comment.</p>		
42	Highgate	C'Way Pothole		Signage			
		F'Way Pothole		Sweeping			
		Painting		Other	<p data-bbox="1137 702 1675 762">■ Note made by IS - Highways Area Engineer (to reset).</p>		

ITEM NO.	VILLAGE/ROAD	ELEMENT			LOCATION/DETAILS	COMMENTS
43	Bishop Burton Road	C'Way Pothole		Signage	On western side of junction with Highgate - kerb has dropped. <b>Note made by IS - Highways Area Engineer (to reset - will also look at the possibility of installing proper dropped kerb crossing points at both sides of the junction).</b>	
		F'Way	■	Sweeping		
		Painting		Other		
44	Etton Road	C'Way	■	Signage	Where vehicles park at side of the road - on approach to bridge (over the old railway line) - heading from Cherry Burton towards Etton - deep drop at side of carriageway. <b>Note made by IS - Highways Area Engineer (to investigate and comment).</b>	
		F'Way Pothole		Sweeping		
		Painting		Other		
45	Main Street	C'Way Pothole		Signage	In front of Cherry Burton Play Area - can the litterbin be repaired or replaced? IC (Village Taskforce) has advised he will repaint it in the meantime to cover up the damage /improve the look of it.	
		F'Way Pothole		Sweeping		
		Painting		Other		
						



ITEM NO.	VILLAGE/ROAD	ELEMENT			LOCATION/DETAILS	COMMENTS
					Referred to Maureen Richardson, Operations Manager - Environmental Services 6/6/16 for inspection and comment re: possible repair/replacement. Also included on other VTF schedule (item no. 21) for repainting in an effort to improve the look of the bin.	
46	Main Street	C'Way Pothole		Signage	Outside Costcutter/Post Office, 40 Main Street repair footway. <b>Note made by IS - Highways Area Engineer (to 'top and turn')</b>	
		F'Way	■	Sweeping		
		Painting		Other		
47	Main Street	C'Way	■	Signage	Opposite Cherry Burton Play Area - repair arterial gully lid. <b>Note made by IS - Highways Area Engineer (to repair/replace).</b>	
		F'Way Pothole		Sweeping		
		Painting		Other		